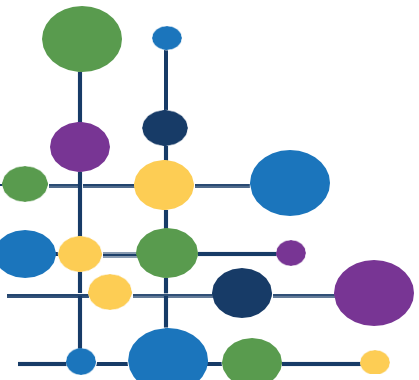
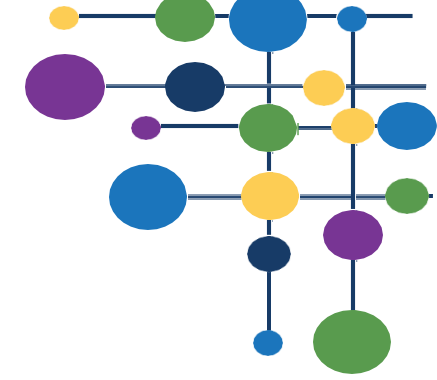




# Admission information for joining Royds Hall in Year 7 on 1<sup>st</sup> September 2026

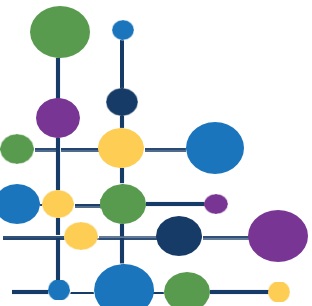


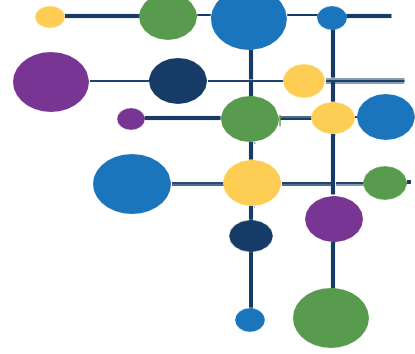


# The Application Process

## For September 2026

- Kirklees local authority manages the admissions process, and you can apply online. We have 172 places available.
- Parents wishing to apply for a Year 7 place for the academic year 2026/2027, at Royds Hall SHARE Academy, must complete the application form supplied by their home local authority. Children with a statement of special educational needs will have a slightly different admissions process.
- If you live in Kirklees apply using: [Kirklees Council](#) The completed application form should be submitted by 31<sup>st</sup> October 2025 to Kirklees LA.
- Parents/carers must list Royds Hall a SHAREMAT Academy as one of their three preferences of secondary schools on the SCAF.
- Parents will be informed of the school allocation via email from the local authority on Monday 2nd March 2026.

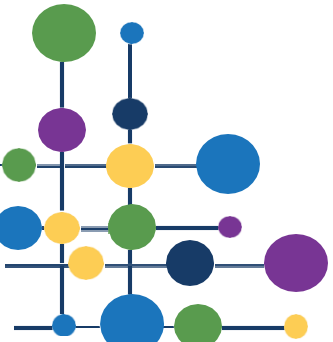




# Appeals Process

**For September 2026**

**You would need to follow the Kirklees LA procedure and process.**



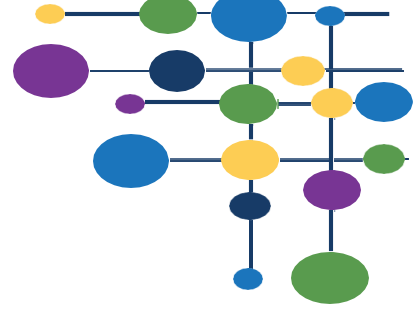


# Oversubscription criteria

## For September 2026

If there are fewer applicants than there are places available, everyone who applies will be offered a place. When there are more applicants than there are places available there must be a way of deciding which children are offered places. This is carried out by having admission criteria which are considered in strict order of priority:


1. Children in public care (looked after children) and children who were previously looked after.
  2. Children who live in the school's Priority Admission Area (PAA) who have a brother or sister attending Royds Hall, a SHARE Academy or Luck Lane, a SHARE Primary Academy from the same address at the date of admission (the sibling rule).
  3. Children who live in the school's PAA (see appendix A).
  4. Children who live outside the school's PAA who have a brother or sister attending Luck Lane, a SHARE Primary Academy or Royds Hall, a SHARE Academy, from the same address at the date of admission (the sibling rule). Original documents may be requested by the Data Manager.
  5. Children who live outside the academy's PAA.
  6. In the event of a tie, children will be prioritised by the shortest straight-line distance from the academy (see notes below). If there remains a tie, random allocation by drawing lots will be used as a tie-break in categories 3, 4, 5, 6 or 7 to decide who has the highest priority if the distance between the two children's homes and the academy is the same. The process will be independently verified.
- Priority Admission Areas for all schools have been agreed and determined by Kirklees Local Authority



# Priority Admission Area

To check, please use the following website:

<https://maps.kirklees.gov.uk/schooladmissionareas/default.aspx>



# Royds Hall High School

Net capacity 947

## Where those in the PAA attend school based on School Census January 2012

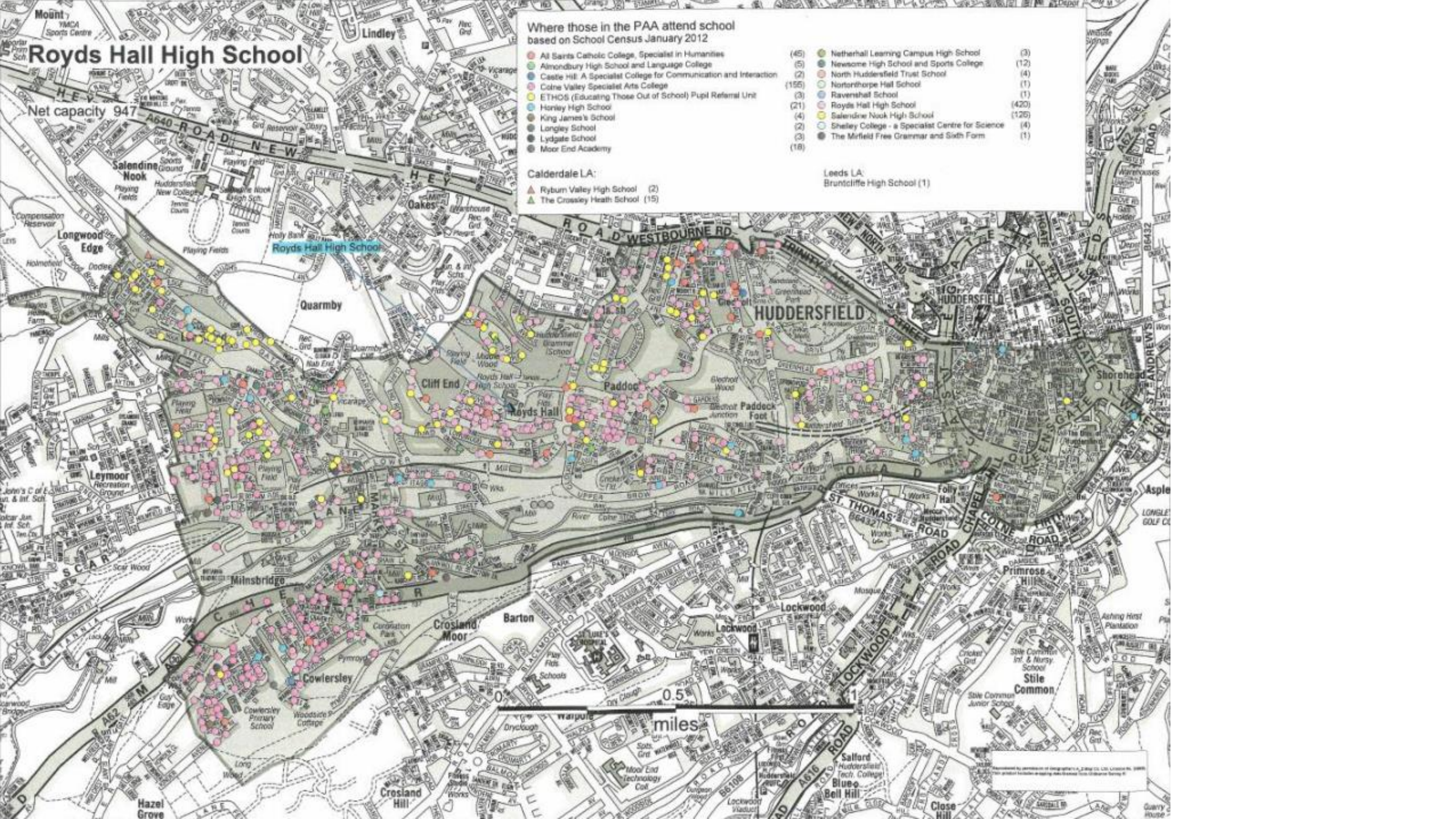
- All Saints Catholic College, Specialist in Humanities (45)
- Almondbury High School and Language College (5)
- Castle Hill: A Specialist College for Communication and Interaction (2)
- Colne Valley Specialist Arts College (155)
- ETHOS (Educating Those Out of School) Pupil Referral Unit (3)
- Horsley High School (21)
- King James's School (4)
- Langley School (2)
- Lydgate School (3)
- Moor End Academy (18)
- Netherhall Learning Campus High School (3)
- Newsome High School and Sports College (12)
- North Huddersfield Trust School (4)
- Nortonthorpe Hall School (1)
- Ravenshal School (1)
- Royds Hall High School (420)
- Salendine Nook High School (126)
- Shelley College - a Specialist Centre for Science (4)
- The Mirfield Free Grammar and Sixth Form (1)

### Calderdale LA:

- ▲ Ryburn Valley High School (2)
- ▲ The Crossley Heath School (15)

### Leeds LA:

- ▲ Bruncliffe High School (1)



Prepared by permission of Ordnance Survey, Edgely, UK. Licence No. 10000  
 This product includes the mapping data of Ordnance Survey © Crown Copyright